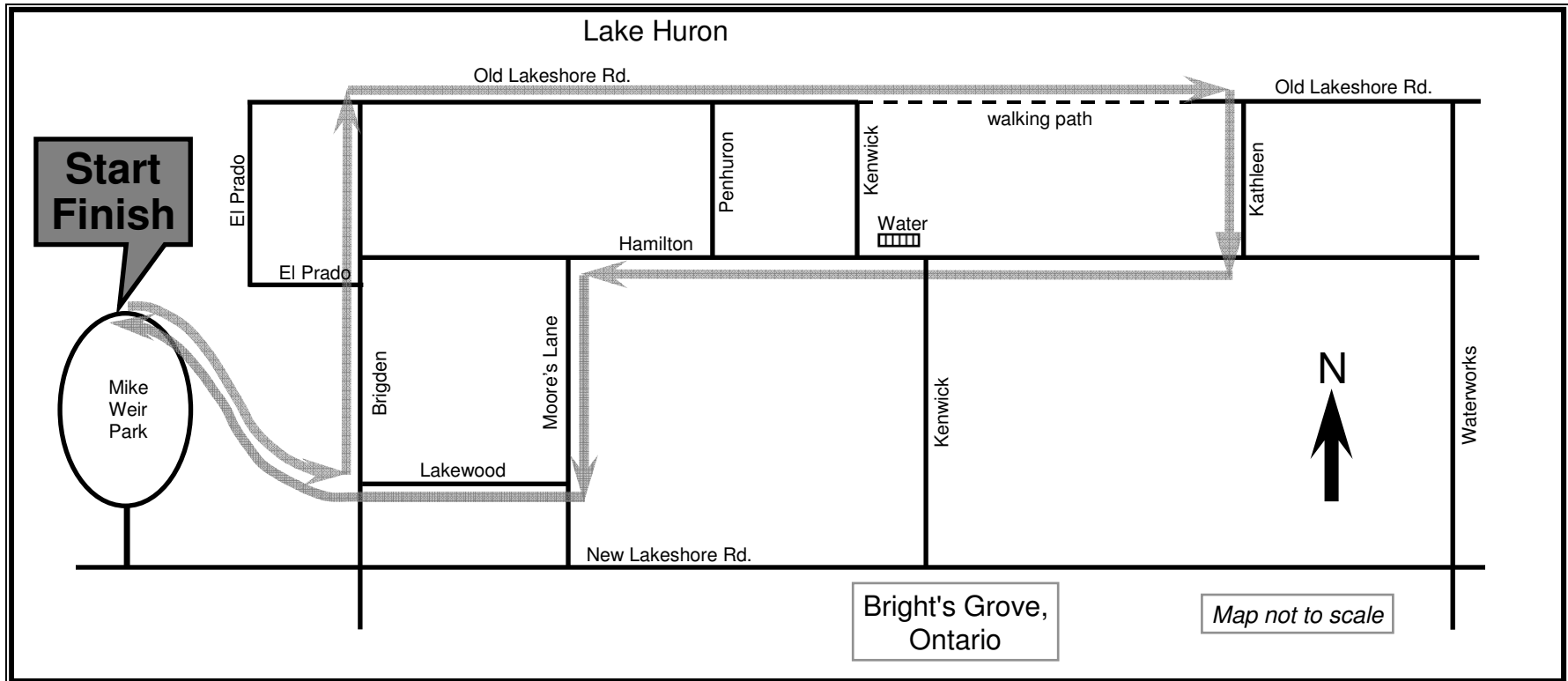


2019 5K FUN RUN ROUTE MAP



Father's Day Boys' Home Run/Walk/Skate/Bike, Third Sunday in June 5 Km FUN RUN Route Information

Start Time: Assisted Athletes and Strollers 5K - 8:08 a.m.

Start Time: 5K Fun Run - 8:12 a.m.

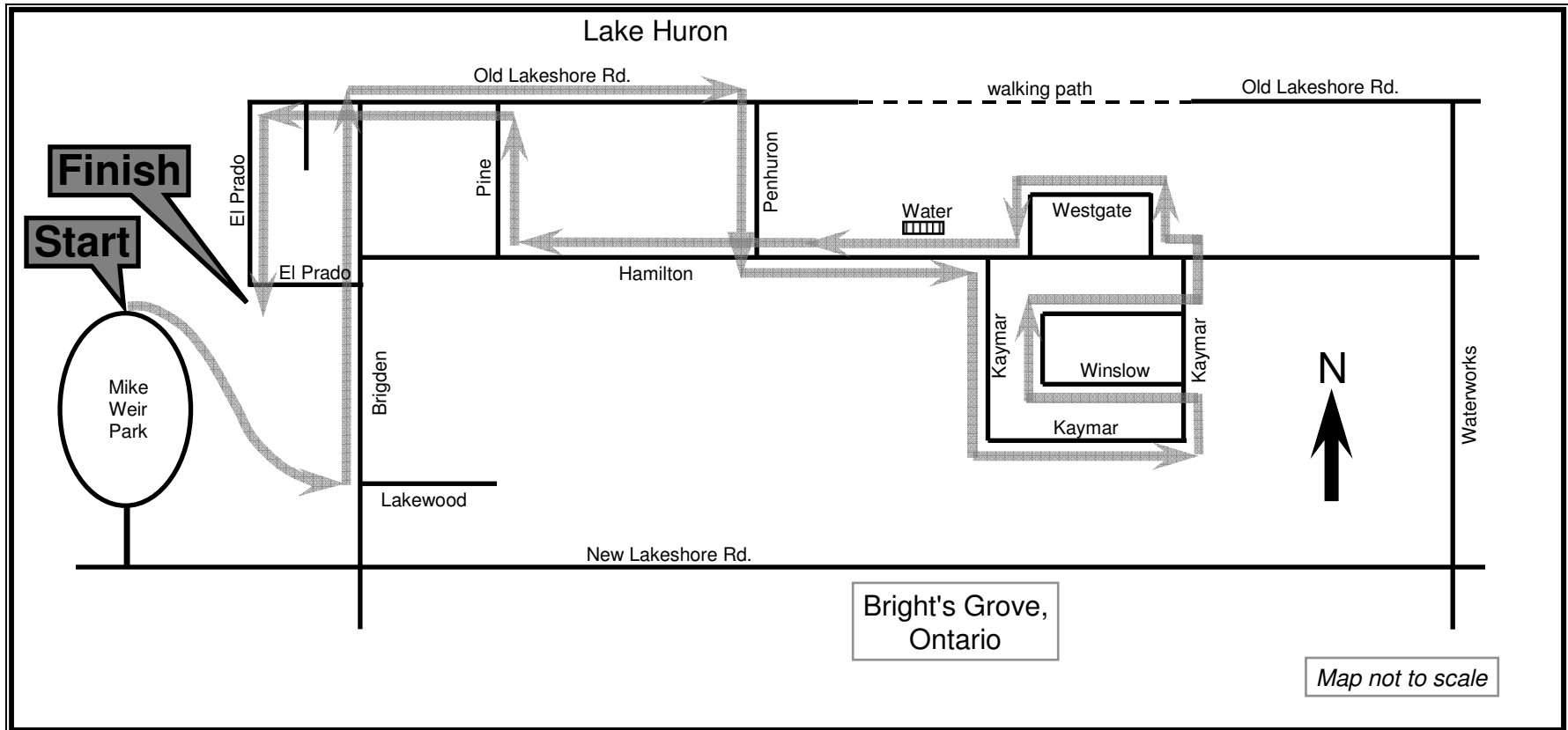
Water Stations: Start, 3K, Finish **Washrooms:** Start and Finish

IMPORTANT INFORMATION FOR PARTICIPANTS...

- Please wear your bib on the front.
- Please run on the right side of the road, as you will be following the lead vehicle or bicycle. Watch for traffic.

REMINDER: YOUR BIB IS YOUR BREAKFAST TICKET!

2019 5K WALK ROUTE MAP



Father's Day Boys' Home Run/Walk/Skate/Bike, Third Sunday in June 5 Km WALK Route Information

Start Time: Walk 8:16 a.m.

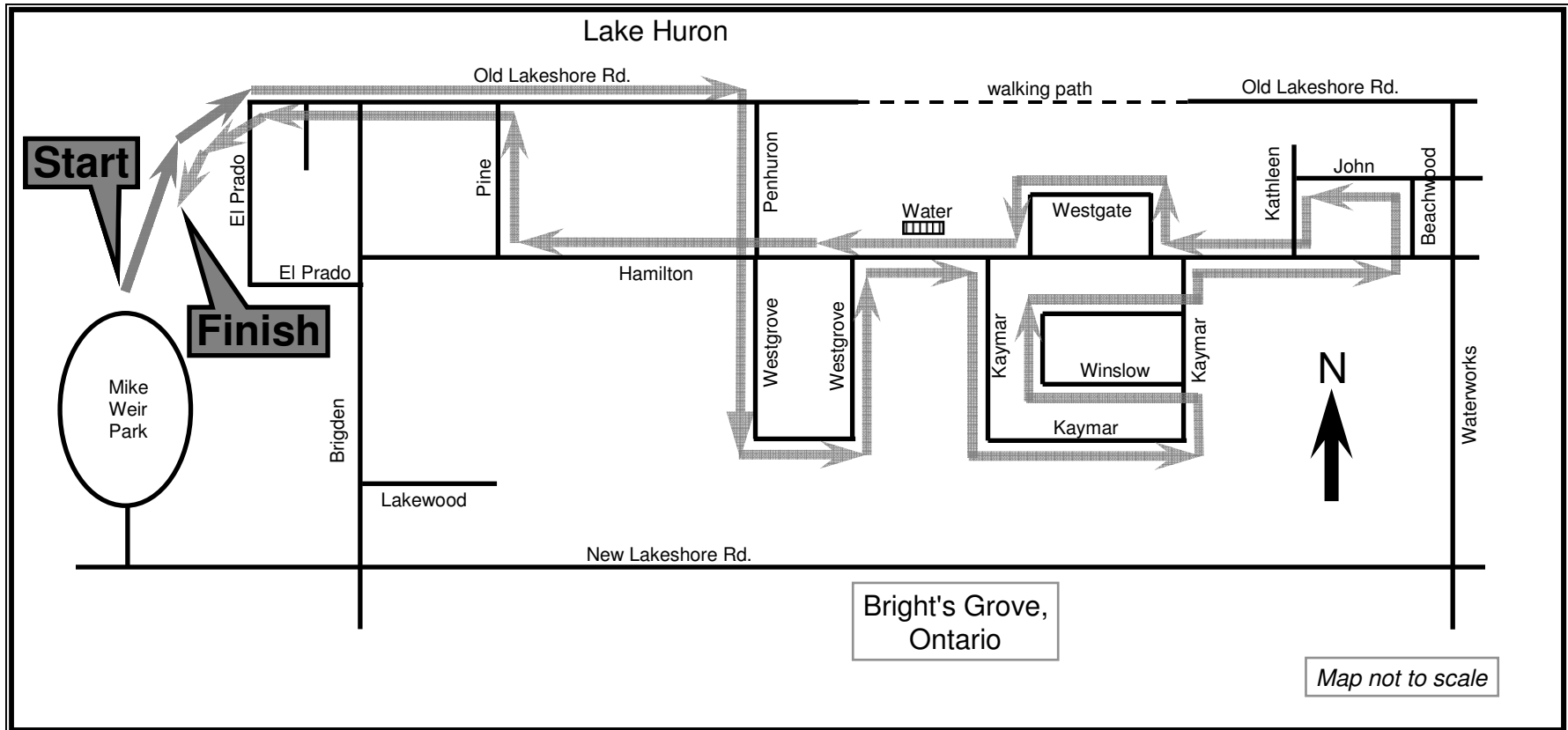
Water Stations: Start, 1.5K, 4K, Finish Washrooms: Start and Finish

Please watch for traffic!

REMINDER: YOUR BIB IS YOUR BREAKFAST TICKET!



2019 7K SKATE ROUTE MAP



Father's Day Boys' Home Run/Walk/Skate/Bike, Third Sunday in June 7 Km SKATE Route Information

Start Time: Skate 8:00 a.m.

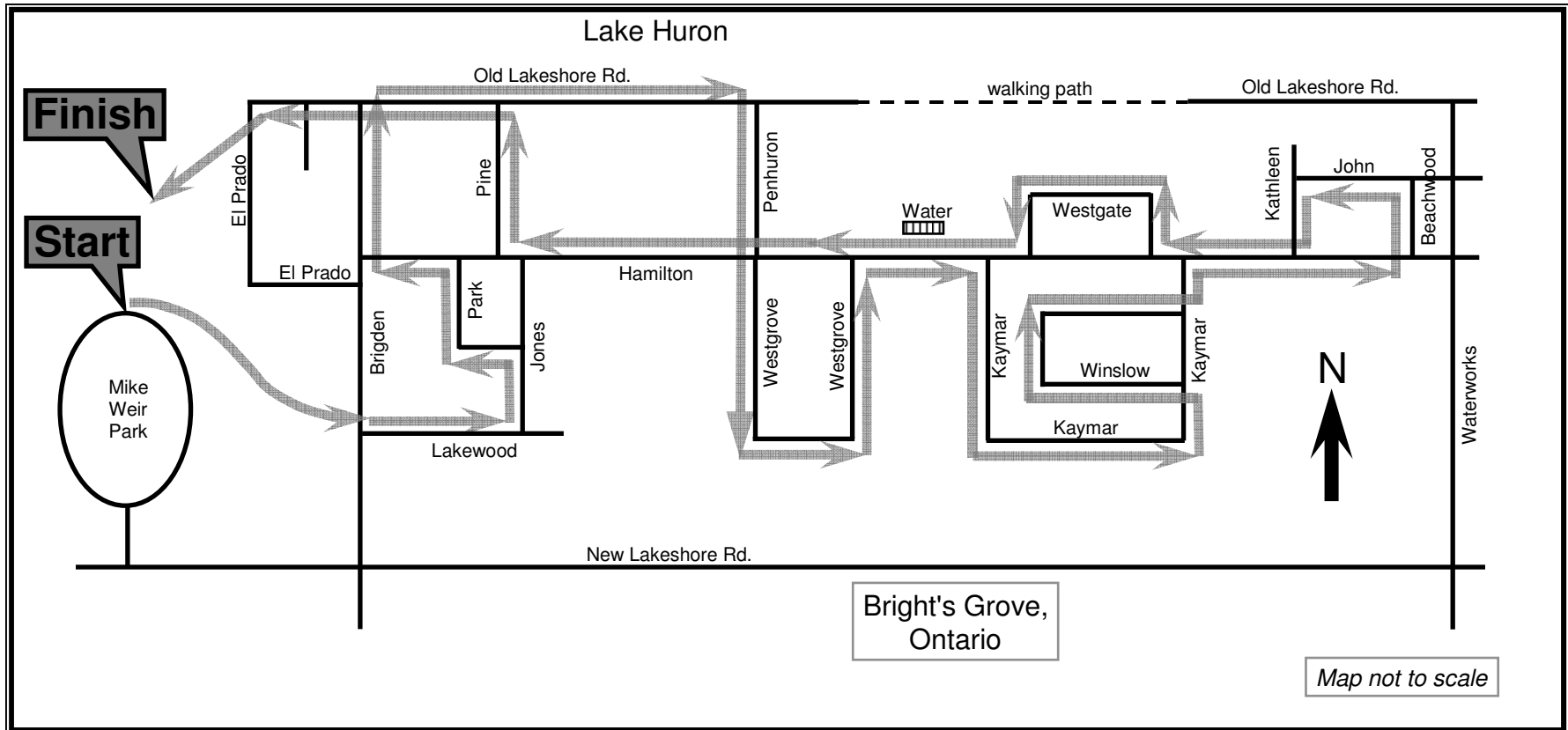
Water Stations: Start, 2.5K, 5.5K, Finish Washrooms: Start and Finish

• Please watch for traffic!

REMINDER: YOUR BIB IS YOUR BREAKFAST TICKET!



2019 7K BIKE ROUTE MAP



Father's Day Boys' Home Run/Walk/Skate/Bike, Third Sunday in June 7 Km BIKE Route Information

Start Time: Bike 7:55 a.m.

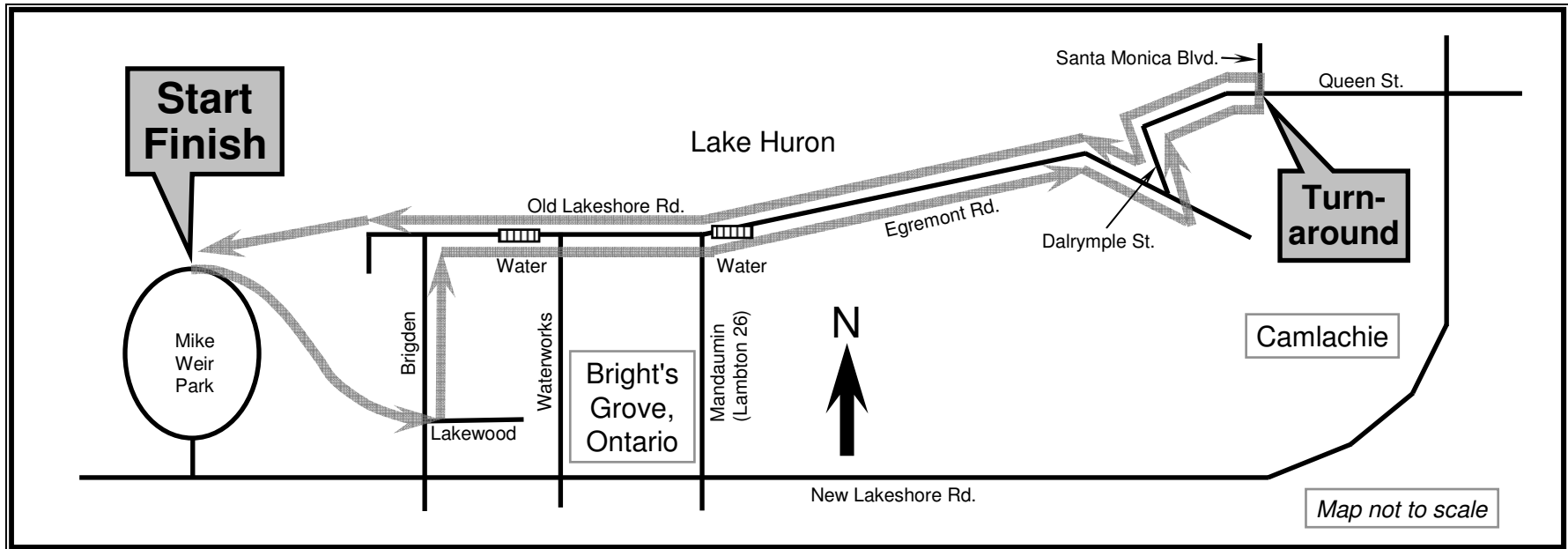
Water Stations: Start, 2.5K, 5.5K, Finish Washrooms: Start and Finish

• Please watch for traffic! Bikers under the age of 17 wear bike helmets.

REMINDER: YOUR BIB IS YOUR BREAKFAST TICKET!



2019 20K BIKE ROUTE MAP



Father's Day Boys' Home Run/Walk/Skate/Bike, Third Sunday in June 20 Km BIKE Route Information

Start Time: 7:50 a.m.

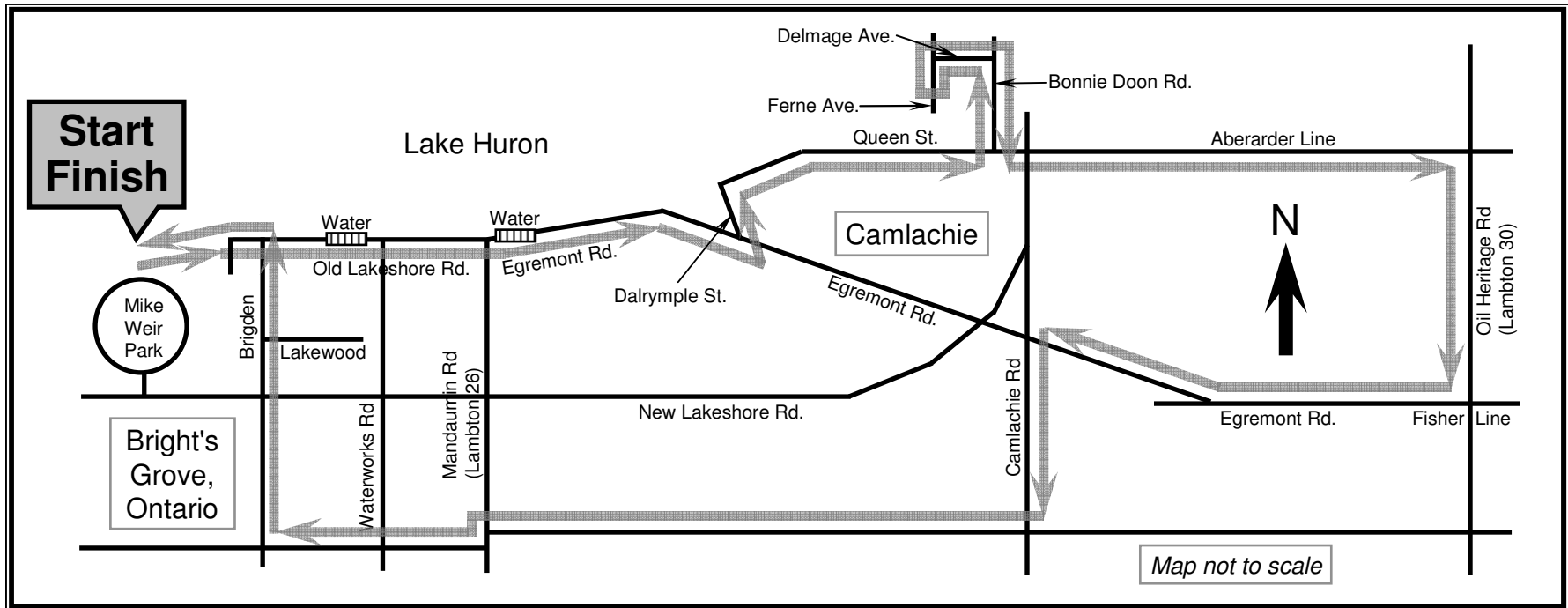
Water Stations: Start, 2.5K, 4.5K, 16K, 18K, Finish Washrooms: Start and Finish

IMPORTANT INFORMATION FOR PARTICIPANTS...

- Please wear your bib on the front.
- Please ride on the right side of the road, as you will be following the lead vehicle or bicycle.
- Watch for traffic.

REMINDER: YOUR BIB IS YOUR BREAKFAST TICKET!

2019 40K BIKE ROUTE MAP



Father's Day Boys' Home Run/Walk/Skate/Bike, Third Sunday in June 40 Km BIKE Route Information

Start Time: 7:45 a.m.

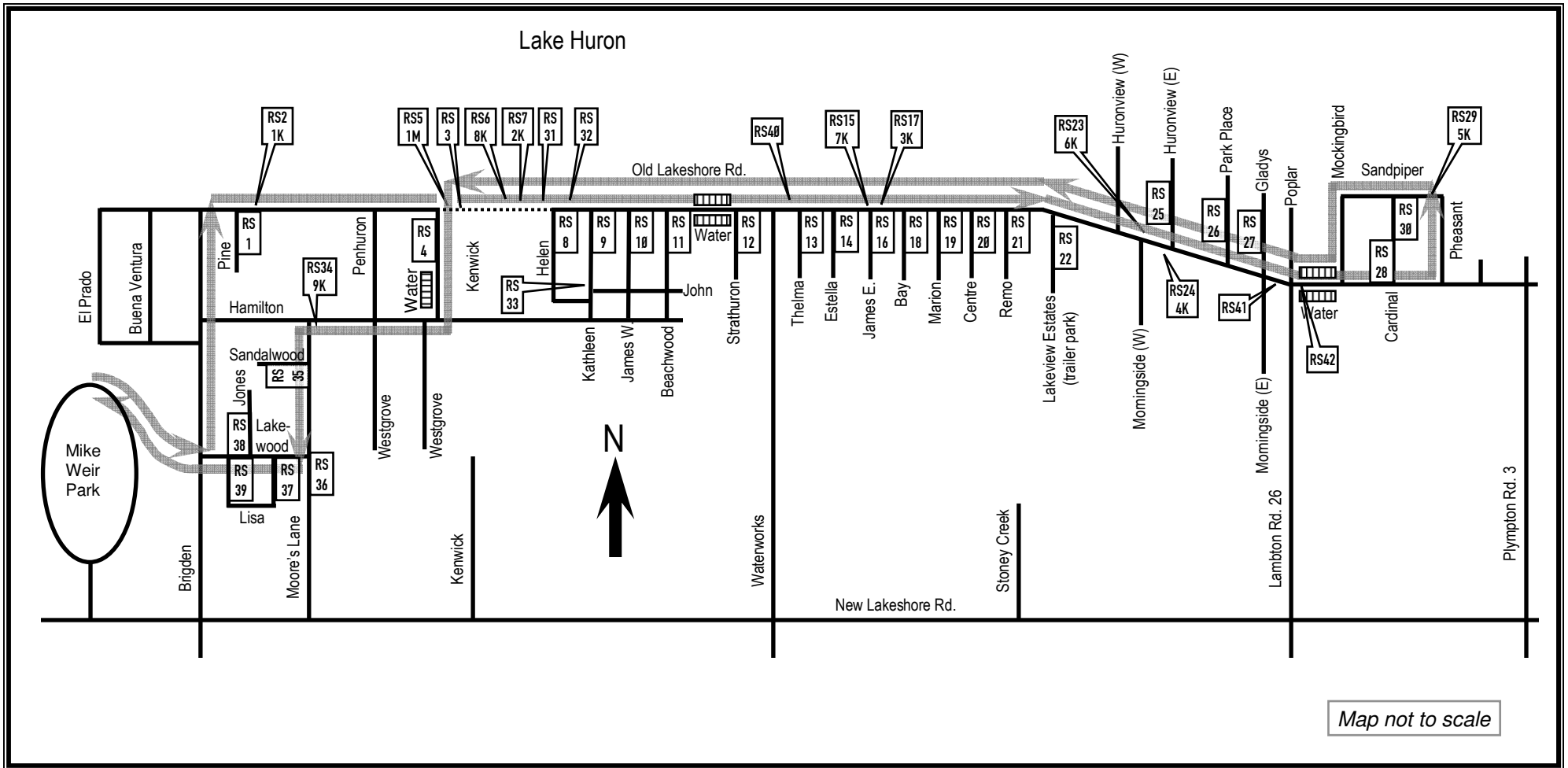
Water Stations: Start, 2.5K, 4.5K, 38K, Finish Washrooms: Start and Finish

IMPORTANT INFORMATION FOR PARTICIPANTS...

- Please wear your bib on the front.
- Please ride on the right side of the road, as you will be following the lead vehicle or bicycle.
- Watch for traffic.

REMINDER: YOUR BIB IS YOUR BREAKFAST TICKET!

2019 10K RUN ROUTE - SIGN LOCATIONS



Legend:

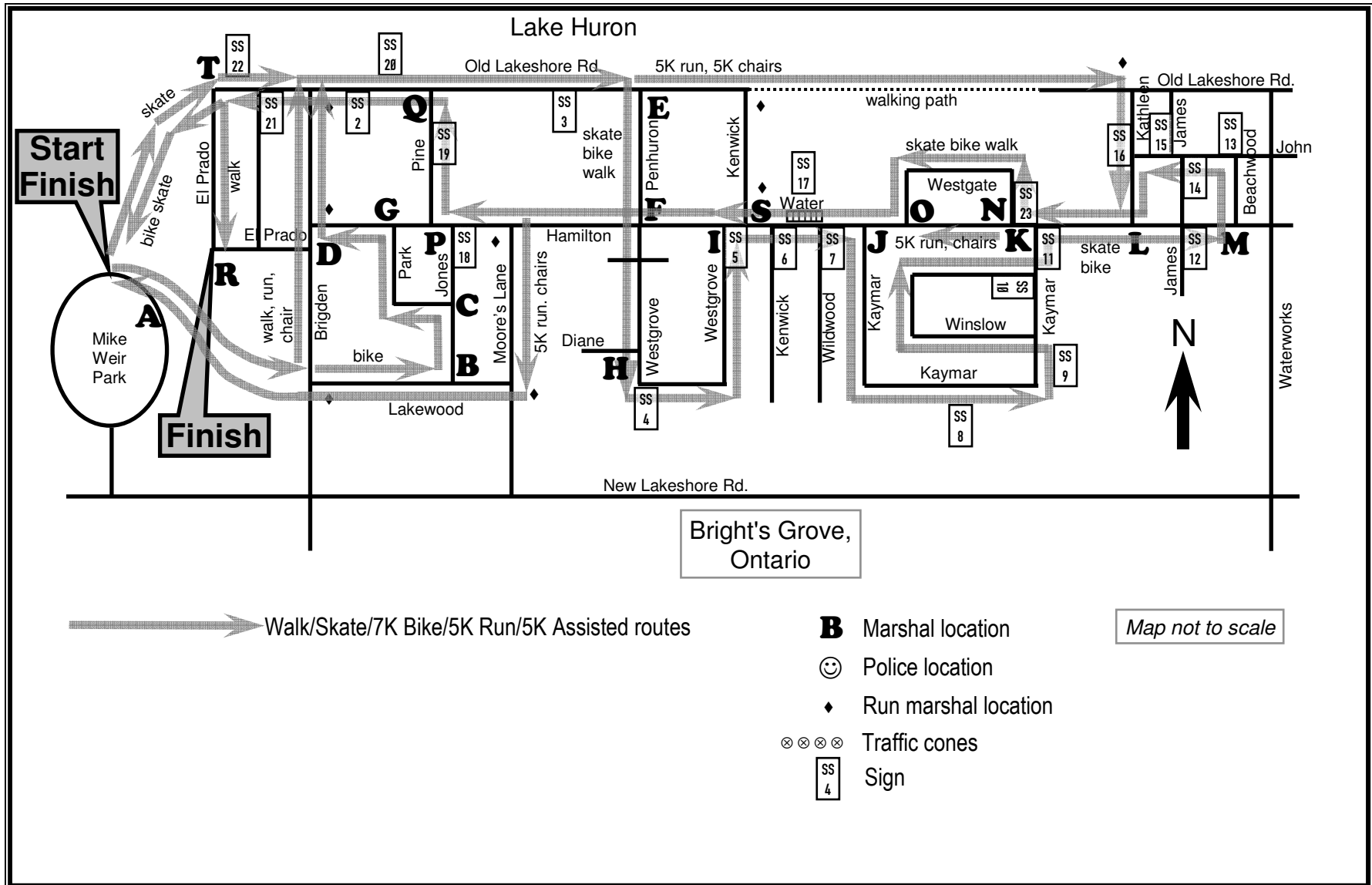
 **Run Sign #1 at 1K mark (mileage sign)**

 **Run Sign #12 (probably a "Caution, road race in progress" sign)**







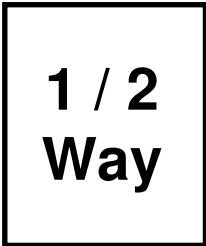


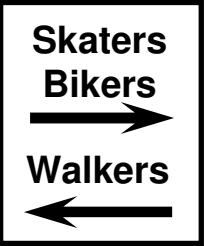










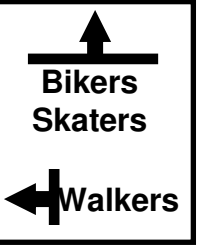
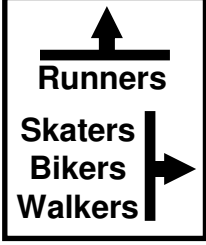
2019 10K RUN ROUTE - SIGNS

CAUTION Road Race in Progress	1 KM	Keep RIGHT if you see a Runner coming toward you ↗	Runners Keep Right ↗	1 Mile	8 KM	2 KM	CAUTION Road Race in Progress	CAUTION Road Race in Progress
RS1	RS2	RS3	RS4	RS5	RS6	RS7	RS8	RS9
CAUTION Road Race in Progress	CAUTION Road Race in Progress	CAUTION Road Race in Progress	CAUTION Road Race in Progress	CAUTION Road Race in Progress	7 KM	CAUTION Road Race in Progress	3 KM	CAUTION Road Race in Progress
RS10	RS11	RS12	RS13	RS14	RS15	RS16	RS17	RS18
CAUTION Road Race in Progress	CAUTION Road Race in Progress	CAUTION Road Race in Progress	CAUTION Road Race in Progress	6 KM	4 KM	CAUTION Road Race in Progress	CAUTION Road Race in Progress	CAUTION Road Race in Progress
RS19	RS20	RS21	RS22	RS23	RS24	RS25	RS26	RS27
CAUTION Road Race in Progress	5 KM	CAUTION Road Race in Progress	Keep RIGHT if you see a Runner coming toward you ↗	5K → TURN RIGHT 10K STRAIGHT ↑	Runners Straight Ahead ↑	9 KM	CAUTION Road Race in Progress	CAUTION Road Race in Progress
RS28	RS29	RS30	RS31	RS32	RS33	RS34	RS35	RS36
CAUTION Road Race in Progress	CAUTION Road Race in Progress	CAUTION Road Race in Progress	Runners Right Lane ↑	Runners Right Lane ↑	Runners Right Lane ↑			
RS37	RS38	RS39	RS40	RS41	RS42			

2019 SKATE / 7K BIKE / WALK / 5K RUN MARSHALS & SIGNS



2019 SKATE / 7K BIKE / WALK / FUN RUN ROUTE - SIGNS

	 <p>Runners Skaters Bikers Walkers Keep Right ↗</p>	 <p>Runners Move Left ↖ ↗ All Others Keep Right</p>	 <p>Skaters Bikers ←</p>	 <p>Skaters Bikers →</p>	 <p>CAUTION Road Race in Progress</p>
	SS2	SS3	SS4	SS5	SS6
 <p>CAUTION Road Race in Progress</p>	 <p>1 / 2 Way</p>	 <p>Skaters Bikers Walkers ←</p>	 <p>Skaters Bikers Walkers ←</p>	 <p>Skaters Bikers → ← Walkers</p>	 <p>CAUTION Road Race in Progress</p>
SS7	SS8	SS9	SS10	SS11	SS12
 <p>Skaters Bikers ←</p>	 <p>CAUTION Road Race in Progress</p>	 <p>CAUTION Road Race in Progress</p>	 <p>Skaters Bikers ←</p>	 <p>'Fiesta' Water Station</p>	 <p>CAUTION Road Race in Progress</p>
SS13	SS14	SS15	SS16	SS17	SS18
 <p>Skaters Bikers Walkers ←</p>	 <p>The Home Stretch</p>	 <p>CAUTION Road Race in Progress</p>	 <p>↑ Bikers Skaters ← Walkers</p>	 <p>↑ Runners ↓ Skaters Bikers Walkers →</p>	
SS19	SS20	SS21	SS22	SS23	

2019 SKATE / BIKE / WALK / RUNS – SIGN CHANGES

Curr #	Current Content	New #	New Content	Change Summary

2019 RUNS – MARSHAL CHANGES

Curr #	Current Location	New #	New Location	Change Summary

2019 10K Run Route Description

This is a corrected and expanded version of Bernie Conway's description of the locations of kilometer marks.

- **Start:** on the paved road, 23.655 m east of the fence on the west side of the parking lot on the north side of Mike Weir Park.
- **1 km:** in front of the driveway of 2457 Old Lakeshore, a brown house, the 8th house east of Pine St.
- **1 mile:** on the walking path, in front of the set of concrete steps on a house front lawn, 26 m west of the northwest corner of the Bright's Grove School property.
- **2 km:** on the walking path, 4 m east of the east side of the octagonal gazebo between the first and second groynes, counting from the east.
- **3 km:** 2 m west of the west edge of the house at 2775 Old Lakeshore. Or, 2 m east of the east edge of the driveway at 2769 Old Lakeshore, which is the 2nd house east of James St. E.
- **4 km:** in front of the (removed) sign on the lawn of 2946 Old Lakeshore, which is the house on the west side of the Huronview Lane corner. (The removed sign was about 4 m east of the current sign on a tree.) Or, in front of the 5th house on the south side of Old Lakeshore east of Morningside west.
- **5 km:** on Sandpiper, opposite the northwest corner of the house at 6747 Pheasant (which faces Sandpiper). This is the 5K point for traversing the bird streets counter-clockwise, which is the direction opposite to Bernie's original layout.
- **6 km:** 2 m east of the east edge of the driveway at 2934 Old Lakeshore, a white bungalow on the north side with a carport (see mailbox on the south side). Or, opposite the front door of 2933 Old Lakeshore, which is the second house on the south side east of Morningside west.
- **7 km:** on Old Lakeshore, 2 m east of the east end of the bus shelter, 19 m west of the west side of James St. E.
- **8 km:** on the walking path, 7 m east of the concrete and wood bench, 32 m east of the wooden stairs to the beach, 63.9 m west of the octagonal gazebo.
- **9 km:** west side of house at 2467 Hamilton Road, 1.5 m east of bus stop sign.
- **10 km Finish:** even with the west fence of the paved parking lot at the north end of Mike Weir Park, to east of the covered pavilion and opposite the children's playground.

Questions

2019 To Do's

- ✓ **Update run and walk maps, sign diagrams, and marshal diagrams**
- ✓ **Update Truck Route map**
- ✓ **Update Route Equipment Location (Truck Route) spreadsheet**
- ✓ **Update Equipment Control List**
- **Update run marshal instructions document(s)**
- ✓ **Any new signs?**
- **Renew marks on road**
- **Find out water stop locations and update maps and spreadsheet**
- **Update 20K, 40K Bike Route Maps**
- ✓

Attention Walkers, Skaters and Bikers

While you are enjoying your 5K Walk or 7K Skate/Bike, we invite you to play the Huron House Boys' Home Walk/Skate/Bike CLUE GAME.

HOW TO PLAY:

- 1. Watch for the 5 signs throughout the Walk/Skate/Bike route - with each sign giving you a clue. Put the clues together and come up with your answer.**
- 2. At the Finish Line, at Mike Weir Park, you will have an opportunity to write your answer on a ballot. Drop it in the box.**
- 3. The names of all walkers/skaters/bikers with the correct answer will be put into a draw.**
- 4. You must be present to win all draw prizes.**

